

























MAP KEY

	Text Markers		Pub
	Route		Church, Chapel
	Route Option		Telephone
	Motorway		Buildings
	A Road		Earthworks
	B Road		Ponds, Streams
	Minor Road		Residential
	Railway		Woodland
	Lane		Trees
	Track		National Trust
	Footpath		Viewpoint
	Field Boundaries		Aerials