















Legend

- Environment Agency - Flood Warnings & Flood Alerts**
-  Flood Warning Areas
-  Flood Alert Areas

- Historic Flood Map**
-  Historic Flood Map
-  Historic Flood Outlines

- Risk of Flooding from Surface Water**
-  RoFSW 1 in 30 year
-  RoFSW 1 in 100 year
-  RoFSW 1 in 1000 year

- ### Climate Change
- | | |
|---|------------------|
|  | 1% AEP + 85% CC |
|  | 1% AEP + 40% CC |
|  | 1% AEP + 30% CC |
|  | 1% AEP + 20% CC |
|  | 0.5% AEP + HC CC |
|  | 0.5% AEP + UE CC |
|  | FZ2 CC Proxy |

This document is the property of Jeremy Benn Associates Ltd. It shall not be reproduced in whole or in part, nor disclosed to a third party, without the permission of Jeremy Benn Associates Ltd.

