


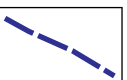












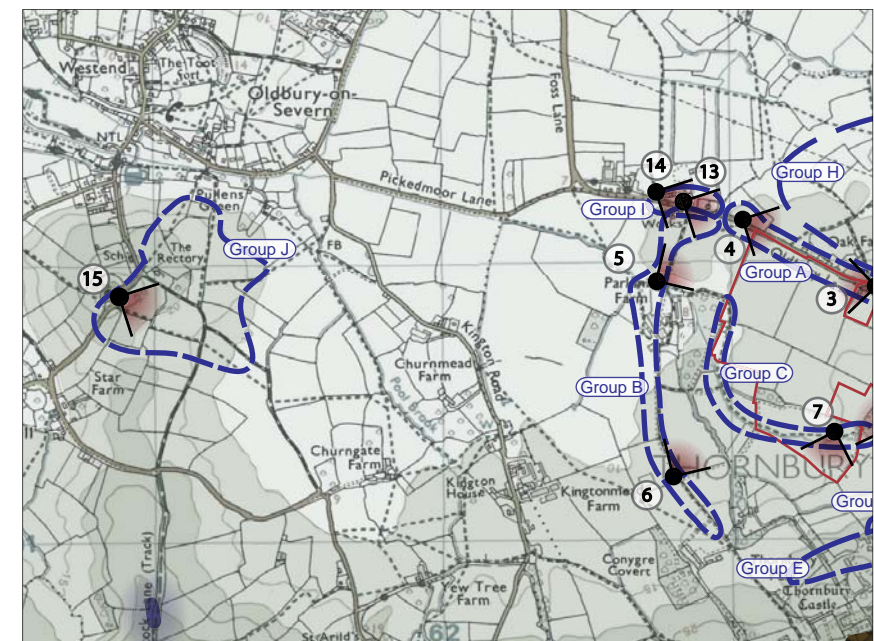


Legend

-  Project Site
-  Principal Visual Envelope
-  Thornbury Urban Edge - Immediate Urban Visual Envelope
-  Representative Visual Receptor Groups
-  Group A Views available to Motorists on Oldbury Lane
-  Group B Walkers on PRoW to the South and West of the Site
-  Group C Walkers on PRoW on the Site
-  Group D Views available to Residents on North West Edge of Thornbury
-  Group E Views afforded Workers/Pupils in Schools to the South
-  Group F Distant Views from PRoW on High Ground to the East
-  Group G Views available to Residents in Lower Morton/Duckhole
-  Group H Views afforded Walkers on PRoW to the North
-  Group I Views available to Residents on Oldbury Lane
-  Group J Distant Views from PRoW on High Ground to the West
-  1 Viewpoint Locations
-  1 CGI Viewpoint Locations



Extract showing Location of Group J to the West