

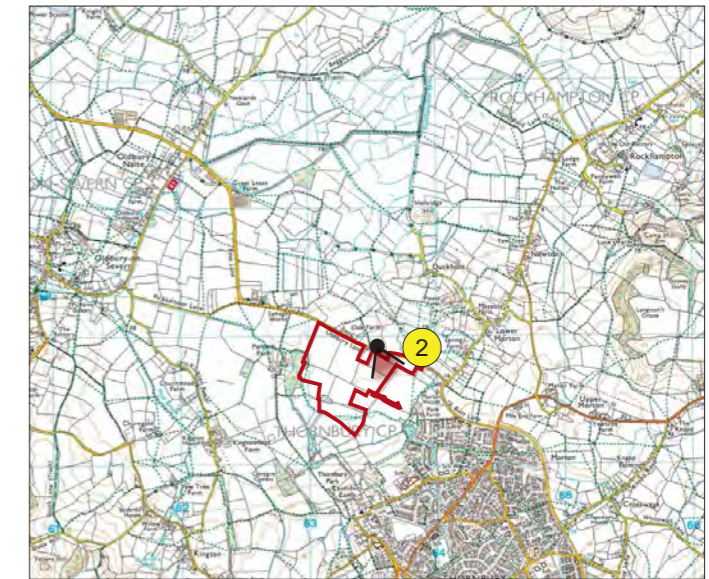
LOCATION: View from Oldbury Lane at start of footpath OTH/18 looking west
 DISTANCE FROM APPLICATION SITE: Approximately 5m
 RECEPTORS: Walkers on the PRoW, Motorists heading west on Oldbury Lane

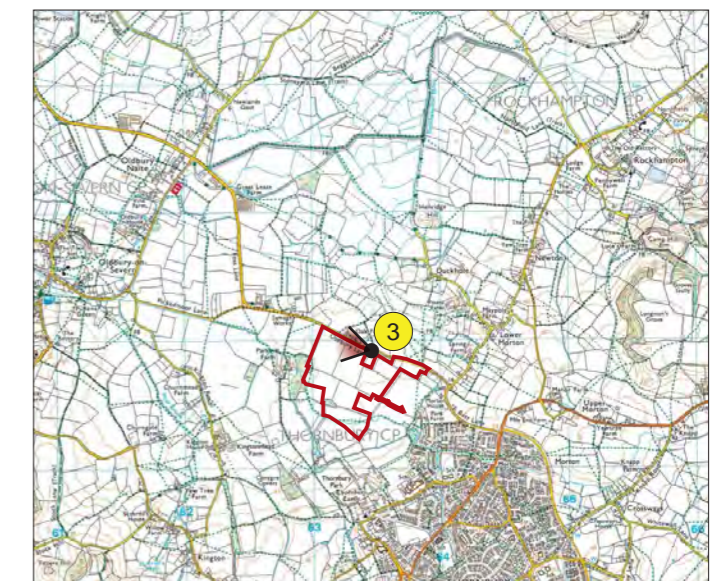
DATE: 22 March 2018 LEVEL OF SENSITIVITY: Medium
 IMAGE HEIGHT: 140mm (cropped to 130mm)
 VIEWING DISTANCE: 300mm
 PAPER SIZE: A3 (420mm x 297mm)
 CAMERA: Canon EOS 5D (50mm Lens)
 ORIENTATION: West
 VIEWPOINT ELEVATION: 13m AOD
 GRID REFERENCE: ST 63918 91764
 FIELD OF VIEW (+/- 5°): 85°



LOCATION: View from Oldbury Lane close to Redcliffe House looking south east
 DISTANCE FROM APPLICATION SITE: Approximately 40m
 RECEPTORS: Motorists heading east on Oldbury Lane, residents

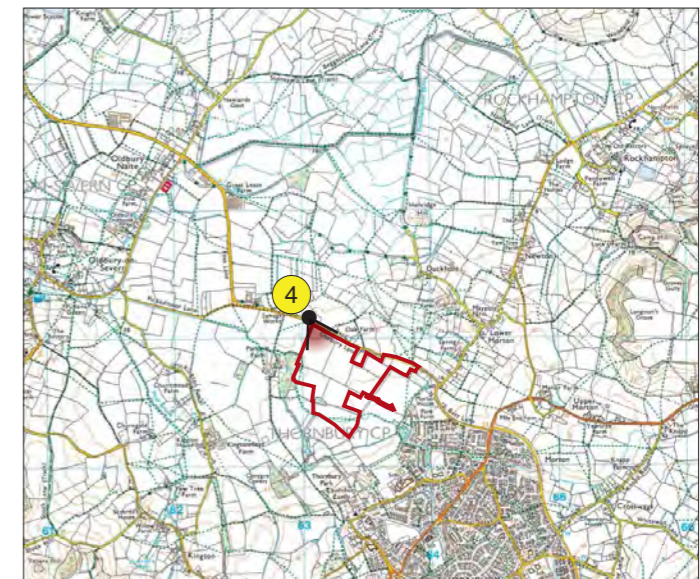
DATE: 22 March 2018 LEVEL OF SENSITIVITY: Medium
 IMAGE HEIGHT: 140mm (cropped to 130mm)
 VIEWING DISTANCE: 300mm
 PAPER SIZE: A3 (420mm x 297mm)
 CAMERA: Canon EOS 5D (50mm Lens)
 ORIENTATION: South-east
 VIEWPOINT ELEVATION: 14m AOD
 GRID REFERENCE: ST 63571 91883
 FIELD OF VIEW (+/- 5°): 85°





LOCATION: View from Oldbury Lane close to Redcliffe House looking north west
 DISTANCE FROM APPLICATION SITE: Approximately 30m
 RECEPTORS: Motorists heading west on Oldbury Lane, residents

DATE: 22 March 2018 LEVEL OF SENSITIVITY: Medium
 IMAGE HEIGHT: 140mm (cropped to 130mm)
 VIEWING DISTANCE: 300mm
 PAPER SIZE: A3 (420mm x 297mm)
 CAMERA: Canon EOS 5D (50mm Lens)
 ORIENTATION: West
 VIEWPOINT ELEVATION: 14m AOD
 GRID REFERENCE: ST 63469 91918
 FIELD OF VIEW (+/- 5°): 85°

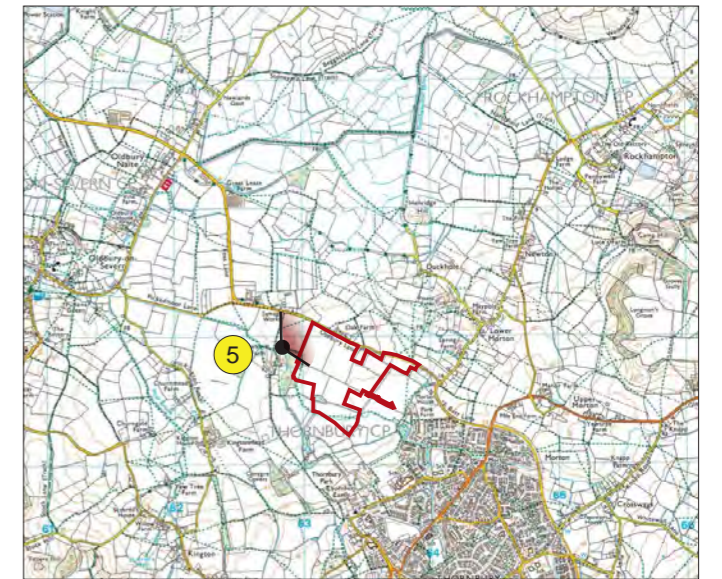


LOCATION: View from Oldbury Lane looking south east towards the edge of Thornbury
 DISTANCE FROM APPLICATION SITE: Approximately 10m
 RECEPTORS: Motorists heading east on Oldbury Lane, residents

DATE: 20 March 2016 LEVEL OF SENSITIVITY: Medium
 IMAGE HEIGHT: 140mm (cropped to 130mm)
 VIEWING DISTANCE: 300mm
 PAPER SIZE: A3 (420mm x 297mm)
 CAMERA: Canon EOS 5D (50mm Lens)
 ORIENTATION: South-east
 VIEWPOINT ELEVATION: 11m AOD
 GRID REFERENCE: ST 63277 92017
 FIELD OF VIEW (+/- 5°): 85°

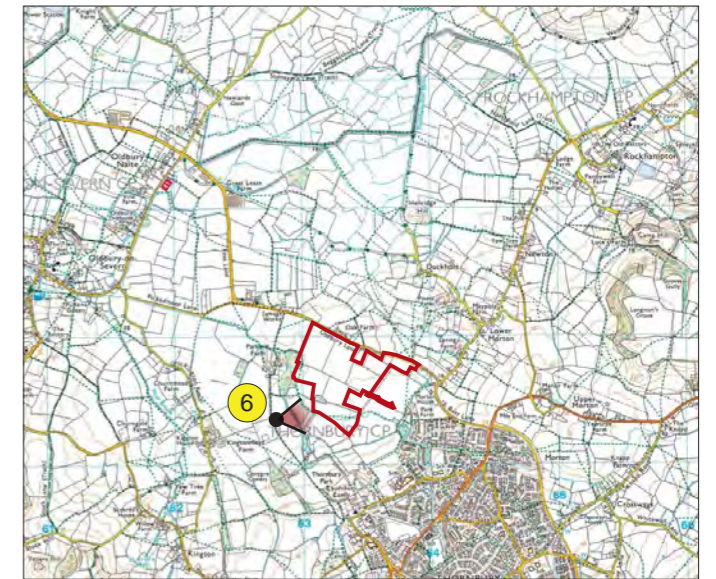


Contextual Panorama



LOCATION: View from Park Mill Farm looking north east towards the Project Site
 DISTANCE FROM APPLICATION SITE: Approximately 220m
 RECEPTORS: Walkers on PRoW to the west, residents at Park Mill Farm

DATE: 20 March 2016 LEVEL OF SENSITIVITY: High
 IMAGE HEIGHT: 140mm (cropped to 130mm)
 VIEWING DISTANCE: 300mm
 PAPER SIZE: A3 (420mm x 297mm)
 CAMERA: Canon EOS 5D (50mm Lens)
 ORIENTATION: North-east
 VIEWPOINT ELEVATION: 10m AOD
 GRID REFERENCE: ST 62777 91915
 FIELD OF VIEW (+/- 5°): 85°

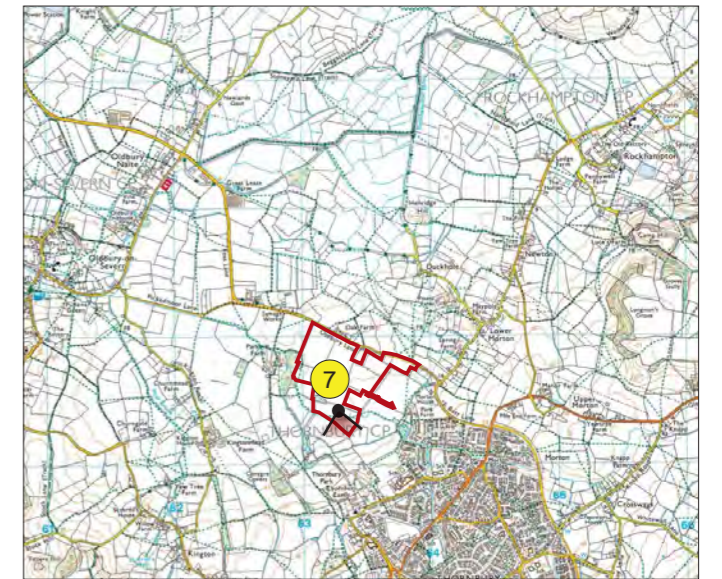


LOCATION: View from PRoW OTH7 looking east towards woodland along the site boundary
 DISTANCE FROM APPLICATION SITE: Approximately 190m
 RECEPTORS: Walkers on PRoW to the south and west

DATE: 20 March 2016 LEVEL OF SENSITIVITY: High
 IMAGE HEIGHT: 140mm (cropped to 130mm)
 VIEWING DISTANCE: 300mm
 PAPER SIZE: A3 (420mm x 297mm)
 CAMERA: Canon EOS 5D (50mm Lens)
 ORIENTATION: East
 VIEWPOINT ELEVATION: 12m AOD
 GRID REFERENCE: ST 62816 91214
 FIELD OF VIEW (+/- 5°): 85°



Contextual Panorama



LOCATION: View from PRoW OTH/13 along the watercourse looking south towards the castle and church spire
 DISTANCE FROM APPLICATION SITE: On site (approx 270m north of the Sheiling School, 400m north of Thornbury Castle)
 RECEPTORS: Walkers on PRoW within the site

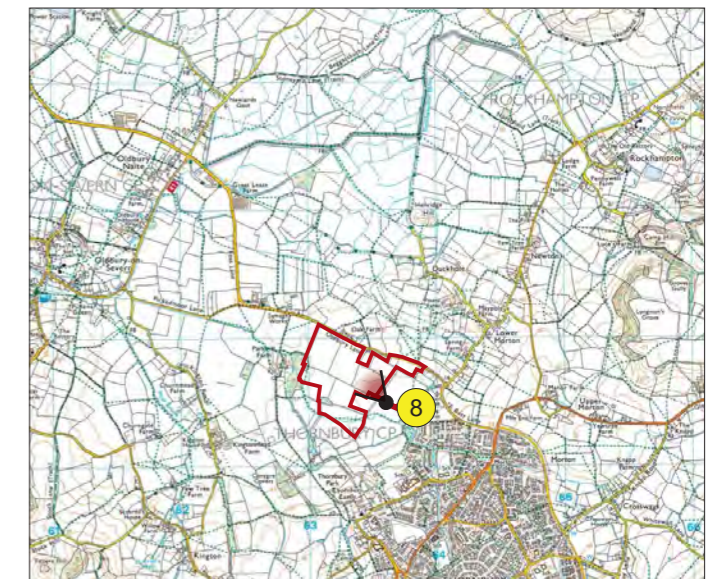
DATE: 28 November 2017 LEVEL OF SENSITIVITY: Medium
 IMAGE HEIGHT: 140mm (cropped to 130mm)
 VIEWING DISTANCE: 300mm
 PAPER SIZE: A3 (420mm x 297mm)
 CAMERA: Canon EOS 5D (50mm Lens)
 ORIENTATION: South
 VIEWPOINT ELEVATION: 13m AOD
 GRID REFERENCE: ST 63291 91360
 FIELD OF VIEW (+/- 5°): 85°



Contextual Panorama

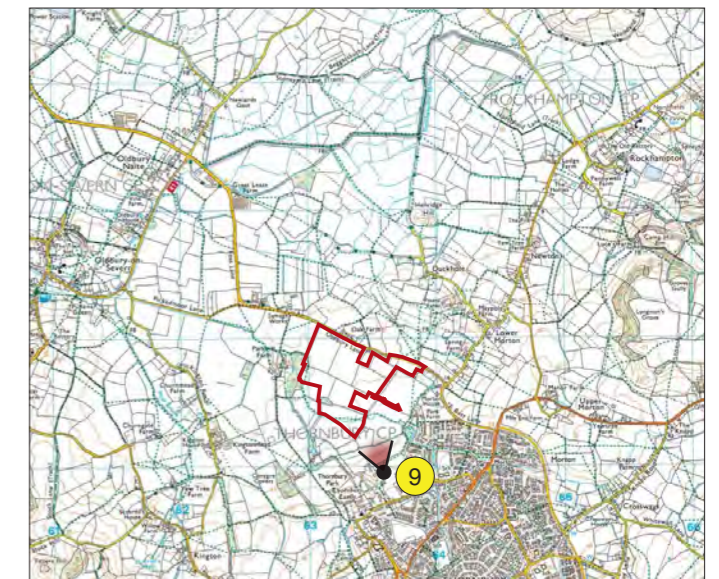
LOCATION: View from the edge of the town looking north west
 DISTANCE FROM APPLICATION SITE: On site
 RECEPTORS: Residents on the edge of the Park Farm development

DATE: 29 Nov 2019 LEVEL OF SENSITIVITY: Medium
 IMAGE HEIGHT: 140mm (cropped to 130mm)
 VIEWING DISTANCE: 300mm
 PAPER SIZE: A3 (420mm x 297mm)
 CAMERA: Canon EOS 5D (50mm Lens)
 ORIENTATION: North-west
 VIEWPOINT ELEVATION: 15m AOD
 GRID REFERENCE: ST 63558 91500
 FIELD OF VIEW (+/- 5°): 82°





Contextual Panorama



LOCATION: View from Castle School playing fields looking north towards the site and the Park Farm development
 DISTANCE FROM APPLICATION SITE: Approximately 380m
 RECEPTORS: Pupils and staff in the schools to the south

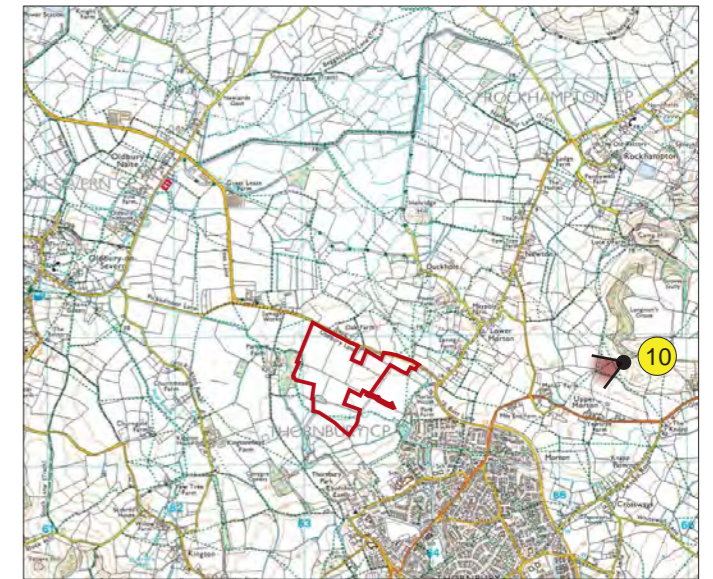
DATE: 20 March 2016 LEVEL OF SENSITIVITY: Medium
 IMAGE HEIGHT: 140mm (cropped to 130mm)
 VIEWING DISTANCE: 300mm
 PAPER SIZE: A3 (420mm x 297mm)
 CAMERA: Canon EOS 5D (50mm Lens)
 ORIENTATION: North
 VIEWPOINT ELEVATION: 27m AOD
 GRID REFERENCE: ST 63605 90921
 FIELD OF VIEW (+/- 5°): 85°



Contextual Panorama

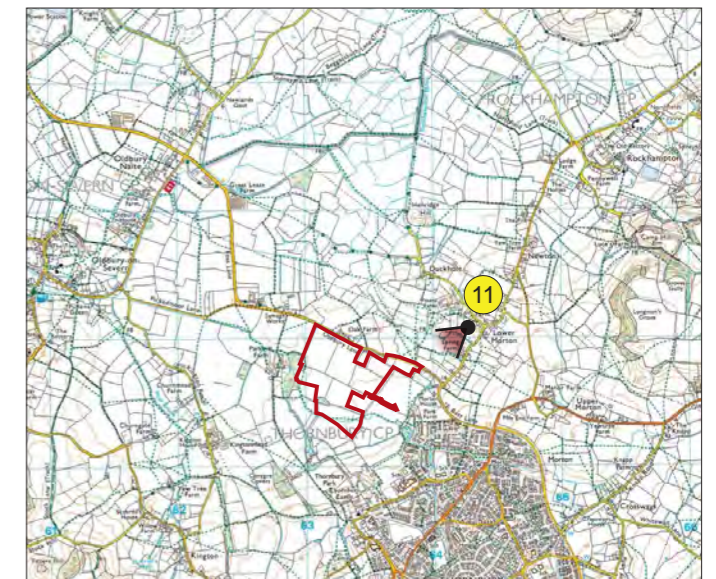
LOCATION: View from PRoW near Longman's Grove looking west towards the edge of Thornbury
 DISTANCE FROM APPLICATION SITE: Approximately 1.6km
 RECEPTORS: Walkers on PRoW to the east

DATE: 20 March 2016 LEVEL OF SENSITIVITY: Medium
 IMAGE HEIGHT: 140mm (cropped to 130mm)
 VIEWING DISTANCE: 300mm
 PAPER SIZE: A3 (420mm x 297mm)
 CAMERA: Canon EOS 5D (50mm Lens)
 ORIENTATION: South-east
 VIEWPOINT ELEVATION: 50m AOD
 GRID REFERENCE: ST 65489 91817
 FIELD OF VIEW (+/- 5°): 85°





Contextual Panorama



LOCATION: View from Lower Morton looking south west
 DISTANCE FROM APPLICATION SITE: Approximately 510m
 RECEPTORS: Residents in Lower Morton/Duckhole

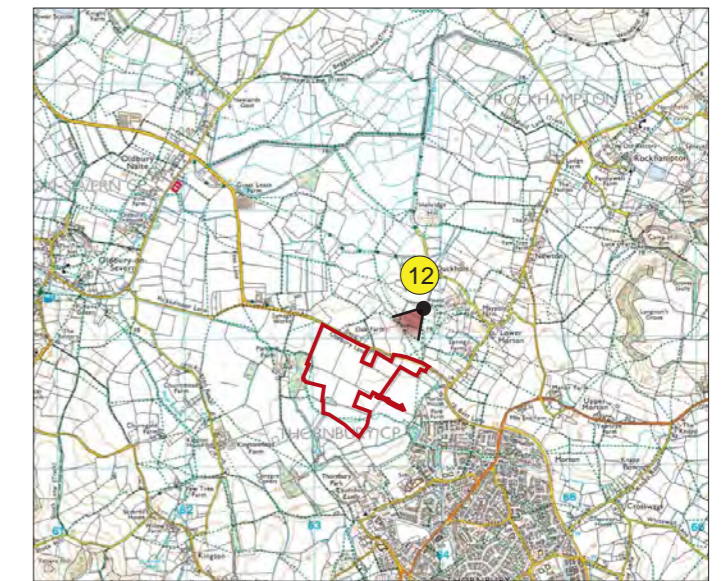
DATE: 20 March 2016 LEVEL OF SENSITIVITY: Medium
 IMAGE HEIGHT: 140mm (cropped to 130mm)
 VIEWING DISTANCE: 300mm
 PAPER SIZE: A3 (420mm x 297mm)
 CAMERA: Canon EOS 5D (50mm Lens)
 ORIENTATION: South-west
 VIEWPOINT ELEVATION: 20m AOD
 GRID REFERENCE: ST 64344 92076
 FIELD OF VIEW (+/- 5°): 85°



Contextual Panorama

LOCATION: View from PRoW looking south west towards the site
 DISTANCE FROM APPLICATION SITE: Approximately 400m
 RECEPTORS: Walkers on PRoW to the north

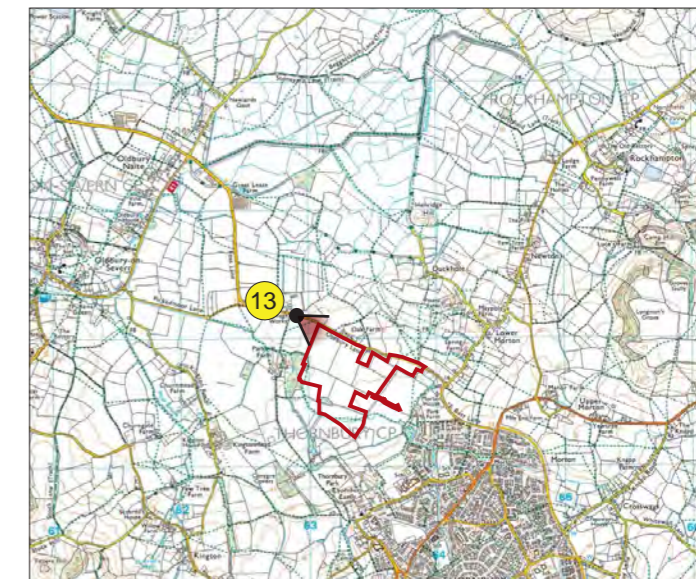
DATE: 27 Nov 2019 LEVEL OF SENSITIVITY: Medium
 IMAGE HEIGHT: 140mm (cropped to 130mm)
 VIEWING DISTANCE: 300mm
 PAPER SIZE: A3 (420mm x 297mm)
 CAMERA: Canon EOS 5D (50mm Lens)
 ORIENTATION: South-west
 VIEWPOINT ELEVATION: 16m AOD
 GRID REFERENCE: ST 63904 92259
 FIELD OF VIEW (+/- 5°): 85°





Contextual Panorama

Extent of Application Site



LOCATION: View from Oldbury Lane at entrance to Park Mill Farm looking south east
 DISTANCE FROM APPLICATION SITE: Approximately 250m
 RECEPTORS: Residents on Oldbury Lane

DATE: 20 March 2016 LEVEL OF SENSITIVITY: High
 IMAGE HEIGHT: 140mm (cropped to 130mm)
 VIEWING DISTANCE: 300mm
 PAPER SIZE: A3 (420mm x 297mm)
 CAMERA: Canon EOS 5D (50mm Lens)
 ORIENTATION: South-east
 VIEWPOINT ELEVATION: 10m AOD
 GRID REFERENCE: ST 62856 92200
 FIELD OF VIEW (+/- 5°): 85°

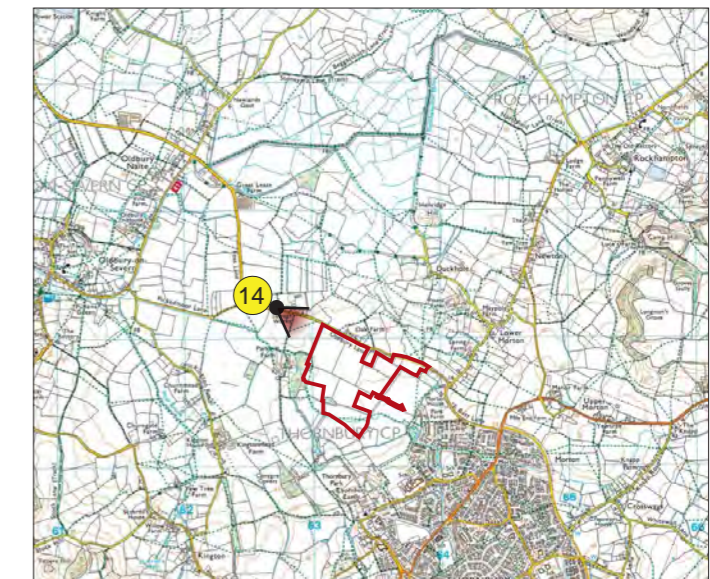


Project Site



Oak in north eastern site corner

Contextual Panorama



LOCATION: View from Oldbury Lane near the sewage works
 DISTANCE FROM APPLICATION SITE: Approximately 360m
 RECEPTORS: Residents on Oldbury Lane

DATE: 22 March 2018 LEVEL OF SENSITIVITY: High
 IMAGE HEIGHT: 140mm (cropped to 130mm)
 VIEWING DISTANCE: 300mm
 PAPER SIZE: A3 (420mm x 297mm)
 CAMERA: Canon EOS 5D (50mm Lens)
 ORIENTATION: South-east
 VIEWPOINT ELEVATION: 9m AOD
 GRID REFERENCE: ST 62777 92222
 FIELD OF VIEW (+/- 5°): 85°



Contextual Panorama

LOCATION: View from St Arilda's Church looking east towards Thornbury
 DISTANCE FROM APPLICATION SITE: Approximately 2km
 RECEPTORS: Walkers on distant PRoW to the west

DATE: 20 March 2016 LEVEL OF SENSITIVITY: High
 IMAGE HEIGHT: 140mm (cropped to 130mm)
 VIEWING DISTANCE: 300mm
 PAPER SIZE: A3 (420mm x 297mm)
 CAMERA: Canon EOS 5D (50mm Lens)
 ORIENTATION: West
 VIEWPOINT ELEVATION: 32m AOD
 GRID REFERENCE: ST 60864 91912
 FIELD OF VIEW (+/- 5°): 85°

