





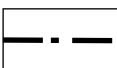



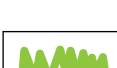








Legend

-  Project Site
-  Public Rights of Way
-  Track (unmade)
-  Watercourses
-  Indicative flood zone extents
-  Location of oil pipeline
-  Overhead power lines
-  Wessex Water Proposed foul drainage
-  Woodland/notable trees
-  Park Mill Covert Ancient Woodland
-  Notable/tall hedgerows
-  Well maintained lower level hedgerows
-  Notable trees
-  Recent/In progress development (hatch indicates housing area)
-  Listed Buildings
-  Conservation Area
-  Registered Park and Garden

