

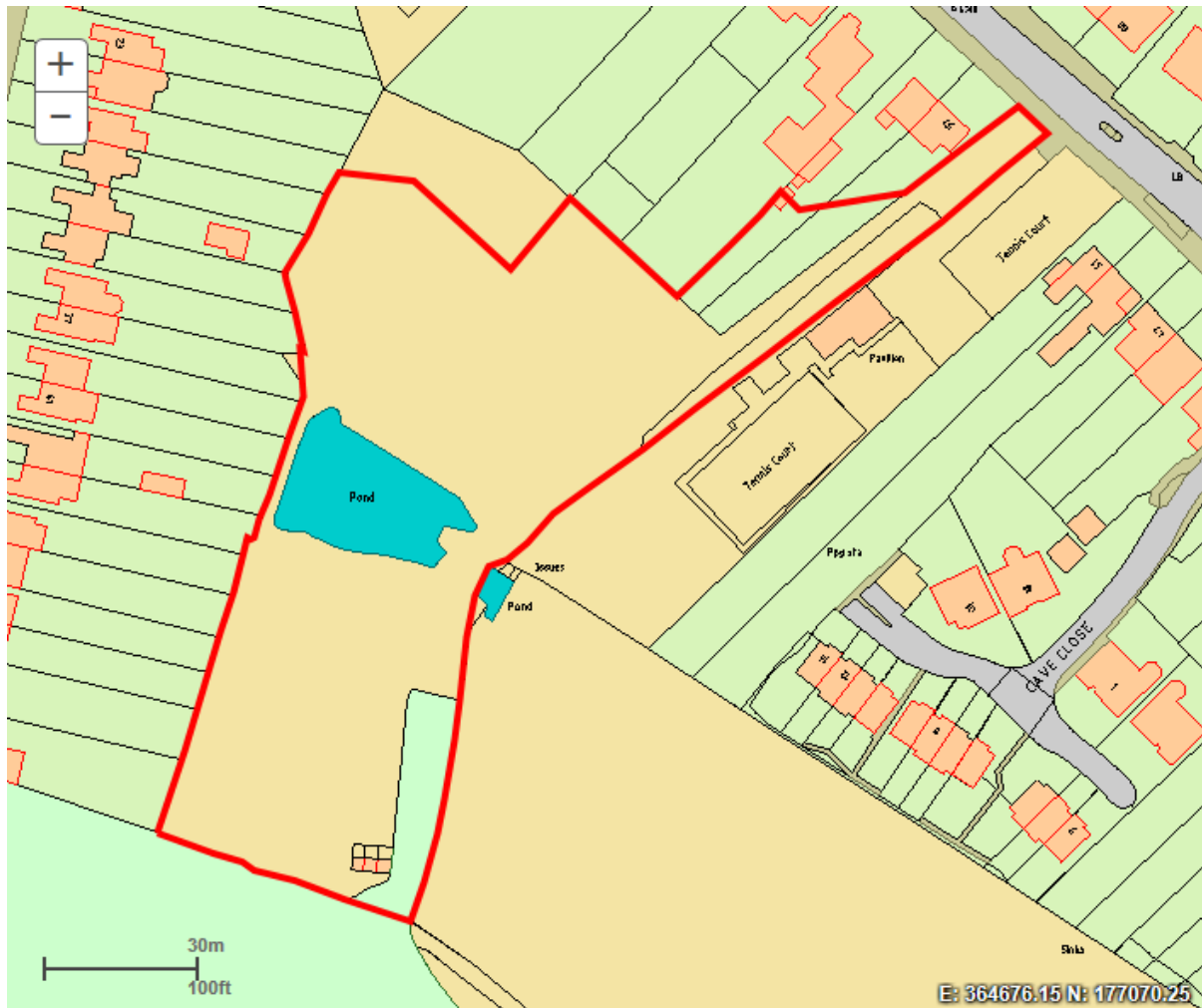
INFORMATION COVER SHEET

Site Location: Rear of 61-67 Cleeve Hill, Downend (PK16/2577/O)

Capacity: 12

Trajectory Code: 0195

Application Number: PK16/2577/O



Included in this pack as a document;

- Site location plan.
- Deliverability Statement.

Additional documentation for this site can be found on Public Access via the provided [link below](#), with the table outlining specific documents relating to the deliverability of this site.

Link to Application: <https://developments.southglos.gov.uk/online-applications/applicationDetails.do?activeTab=documents&keyVal=O6YH9XOKK5O00>


Documents	Steps to view Documents
Application Form	<ol style="list-style-type: none"> 1) Navigate from the application details page to the Documents tab. 2) Once in Documents tab, select filter by and click description. 3) Type in the word "Application" and click apply. 4) Select the most recent version available to view document.
Delegated Committee Reports	Repeat process above but replace Application with " Delegated ".
Decision Notice	Repeat process above but replace Application with " Decision ".
Phasing Plan and information from Design and Access Statement	Repeat process above but replace Application with " Design ".

(Note: Supplementary documents will follow in due course).

For **further guidance** on how to access the documents above, please see **screenshot below**.

Select the description option. (A search bar will appear afterwards).

Documents Tab.

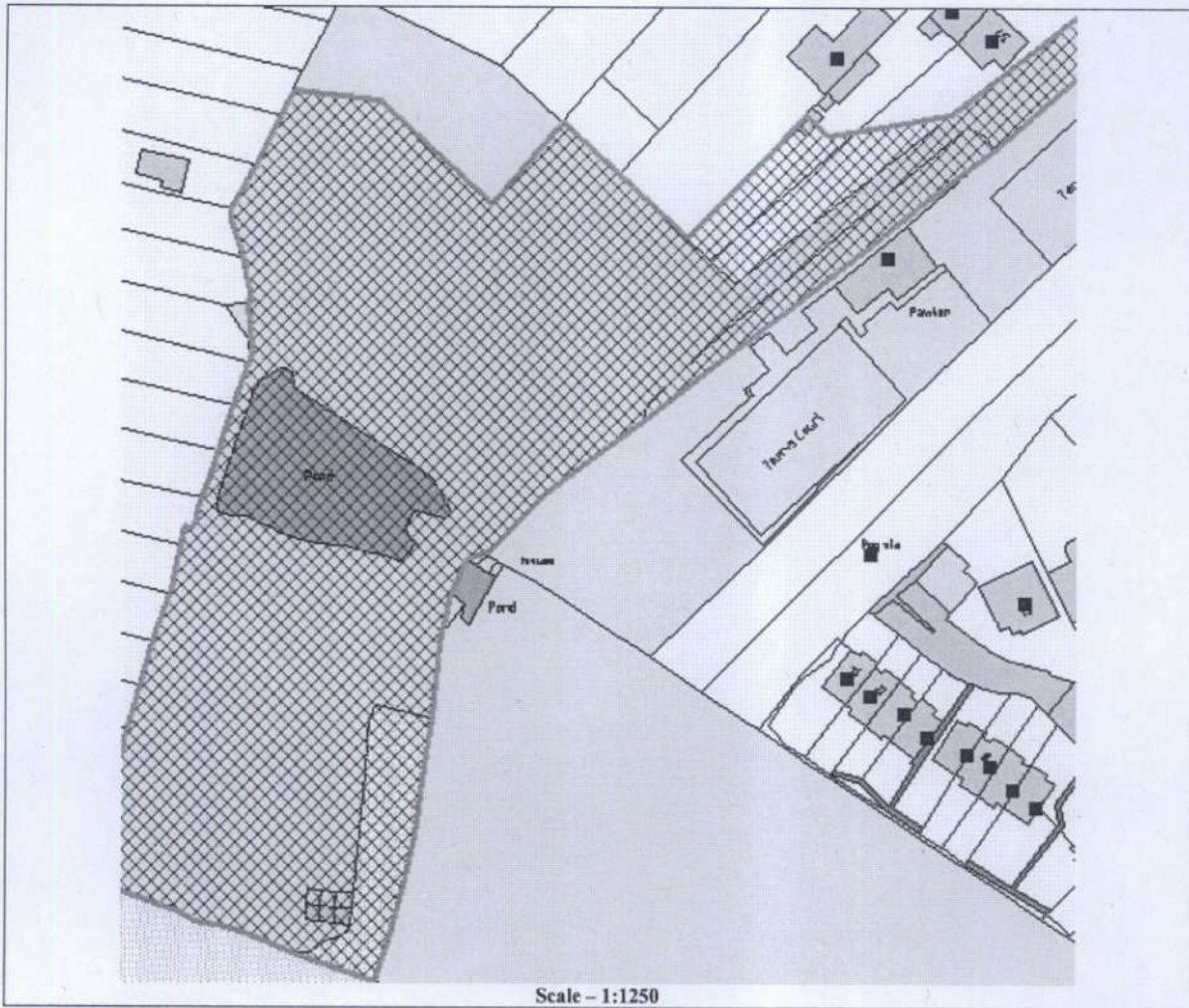
Click on  to view one document at a time.

Details Constraints (38) **Documents (34)** Related Cases (3) Map Make a Comment

Filter By: Document Type

You can select up to 25 documents to download in one archive file at a time.

	Date Published	Document Type	Description	View
<input type="checkbox"/>	26 Mar 2015	Application Form		
<input type="checkbox"/>	05 Dec 2016	Application Form	APPLICATION FORM	
<input type="checkbox"/>	26 Mar 2015	Supporting Document	ARBORICULTURAL IMPACT ASSESSMENT	
<input type="checkbox"/>	22 May 2015	Consultee Comment	ARCHAEOLOGY	
<input type="checkbox"/>	26 Mar 2015	Correspondence	COVERING LETTER	
<input type="checkbox"/>	04 Jun 2015	Decision	DECISION NOTICE	
<input type="checkbox"/>	11 Jun 2015	Report	DELEGATED REPORT	
<input type="checkbox"/>	26 Mar 2015	Supporting Document	DESIGN AND ACCESS STATEMENT	
<input type="checkbox"/>	10 Apr 2015	Supporting Document	DOCUMENT REGISTER	
<input type="checkbox"/>	28 Apr 2015	Consultee Comment	DRAINAGE OFFICER	
<input type="checkbox"/>	26 Mar 2015	Supporting Document	ECOLOGICAL APPRAISAL	
<input type="checkbox"/>	27 Apr 2015	Consultee Comment	ECOLOGY	



© Crown copyright and database rights 2015 Ordnance Survey [100023410]

Application No.: PK16/2577/O
Land To The Rear Of 61-67 Cleeve Hill
Downend
Bristol
South Gloucestershire
BS16 6HQ

Deliverability Statement

Site Location:	Application Number:	RLAS Code:
Rear of 61-67 Cleeve Hill, Downend	PK16/2577/O	0195

This site does not benefit from full or reserved matters planning permission. There is not an immediate timescale for determination of reserved matters and as highlighted in Annex 2 of the 2019 [National Planning Policy Framework](#) and Paragraph 7, Reference ID: 68-007-20190722 of the 2019 [National Planning Policy Guidance](#), such sites may need further evidence to verify deliverability within the next 5 years. Therefore, no units have been included on the trajectory as deliverable within the next 5 years.

Date: 11th December 2019